



Provincial Boat Haven's Criteria.

The Havens selected meet some or all of the following criteria.

1. Portions of small bays or coves along marine travel routes that the transiting boater considers vital to their needs, either as safe harbours of refuge or destination waypoints
2. Sufficient water lot reserves to permit safe anchorage in depths suitable for small craft.
3. Holding anchorage's adjacent to navigational hazards e.g. strong tidal passages, take off points for crossing exposed waters etc.
4. Sites should be spaced where practicable, approximately a days travel apart (30 miles) bearing in mind the slow speed of sailing craft and the fact that in general boaters confine themselves to daylight travel.

Other desirable features could include:

1. Availability of potable water.
2. Adjacency to shoreside facilities e.g. beaches lakes, swimming, trails, camping areas, shell fishing etc.
3. Foreshore suitable for kayaks and canoeists overnight stops
4. Proximity to sites of particular interest such as waterfalls, spectacular scenery, historic sights, hot springs, archeological sites, sports fishing, etc.

Our thanks to the Provincial Government for the illustrations.



West Vancouver Island.



1. **Unnamed Cove. A.** Clayoquot L/D. Map 92F 021. Charts 3673-48-49-63.
 49-17.8N. 125-58.3W. S.W. of Whitepine Cove.
 D. Commencing at N.E. point of unnamed island elevation 240 ft. in the aforementioned cove thence 090" (T) 180 metres thence 180" (T) metres thence 270" to high water mark on island thence along H.W. line to point of commencement.
 Comprising approx. 3.3 hectares.
 R. Entrance to cove not to be obstructed. Well-sheltered anchorage and destination waypoint
 Fresh water available.



2. **Resolution Cove. C.** Nootka L/D. Map 92E 068. Charts 3664-75. 49-36.N. 126-31W.
 D. Commencing at point 063" (T) 457 metres from Clerke Peninsula Lighthouse thence 032" (T) 365 metres thence westerly along H.W. mark to point of commencement.
 Comprising approx. 5 hectares.
 R. Waterbody in cove, surrounding foreshore and upland,



3. **Valdes Bay. C.** Nootka L/D. Map 92E 078. Charts 3664-75. 49-44N. 126-29W.
 D, Commencing at point 90 metres N. of creek mouth on east side of bay thence 229"(T) 182 metres thence 237" (T) 300 metres thence along shoreline to point of commencement.
 Comprising approx. 6.1 hectares.
 R. A well sheltered traditional anchorage.
Note. Land access and fresh water available.



4. Mary Basin. A. Nootka L/D Map 92E 076. East of Lord Island.

Charts 3663-76. 49-47N.126-50W.

D. Consisting of the water body east of Lord Island between Lat. 49-47.15N and 49-46.8N

Comprising approx. 24 hectares

R. Excellent traditional anchorage and beach area in Nuchatlitz Inlet.



5. Queen Cove. A. Nootka L/D. Map 92E 086. Charts 3663-76. 49-53N. 126-59W.

D. Commencing at a point on the foreshore at the northern boundary of L60 2 thence due west 330 metres thence along shoreline to a point of commencement.

Comprising approx.13.2 hectares.

R. Excellent sheltered anchorage, attractive surroundings and land access.

Note(To include navigable access to the area)



6. Volcanic Cove. B. Nootka L/D. Map 92E 064. Chart 3682. 49-59N 127-14W.

D. Commencing at tip of the headland on the west side of the cove thence 050" (T)

230 metres thence southerly along shoreline to point of commencement.

Comprising of approx.4,2 hectares.

R. Consists of all waterbody in the cove, foreshore and upland over to McLean Cove.

A safe anchorage with adjacent beach areas. A wind break required on the west side.



7. Dixie Cove. A. Rupert L/D Map 92L 004/005. Chart 3682. 50-03N 127-12W.

D. A very safe anchorage. Consists of entire waterbody enclosed by lots 687A & 533
Comprising of approx. 10.5 hectares.

R. A very safe protected and traditional anchorage. Fresh water available.

Note. Surrounded by protected Park



8. Battle Bay. B. Rupert L/D. Map 92L 013. Chart 3683. 50-07N 127-35.6W.

D. Commencing at a point 180" (T) 180 metres south of southwest corner of
I.R.3.(Mahope) thence 180" (T) to the High Water mark on Acous Peninsula thence
Northerly along shoreline to point of commencement.
Comprising approx. 31.2 Hectares,

R. Safe traditional anchorage and Ecological Reserve.

Note. Forest Windbreak required along West neck for protection from the SW open sea.



9. Columbia Cove. A. Rupert L/D. Map 92L 012. Chart 3683. 50-08N. 127-41W.

D. Commencing at a point 303" (T) 512 metres from Jacobson Pt. 50"-08'N. 127"- 41'W.
thence 312" (T) 502 metres thence 083" (T) 420 metres thence 180" (T) 128 metres
thence 244" (T) 330 metres thence 113" (T) 347 metres thence to point of
commencement.

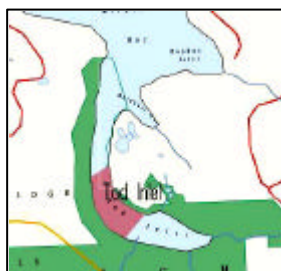
Comprising approx. 15 hectares.

R. Protected anchorage, mooring buoys, critical waypoint



- 10. Pamphlet Cove. A.** Rupert L/D. Map 92L 052. Chart 3679-17. 50-31N. 127-39W.
D. Entire cove south of East West line touching the extreme southern edge of the most northerly three islets. Comprising approx. 7.9 hectares.
R. Harbour of refuge & traditional anchorage

Vancouver Island East. Including Georgia Straits.



- 11. Tod Inlet. A.** Cowichan 1D. Map 92B 053 Charts 3449-62. 48-34N. 123-28W.
D. Commencing at a point at N.W. corner of lease 0349943 thence 302" (T) 330 metres thence 270" (T) 165 metres thence 162" (T) 238 metres thence 112" (T) 293 metres thence to point of commencement.
 Comprising approx. 9.6 hectares.
R. Traditional anchorage.



- 12. Musgrave Landing. A.** Cowichan L/D. Map 92B 073. Chart 3441. 48-45N. 123-33 W.
D. On hold for the future consideration when upland owners intentions are known.
R. Safe anchorage. Subject to wash of passing vessels at the wharf. Waypoint to Sansum Narrows and further north.



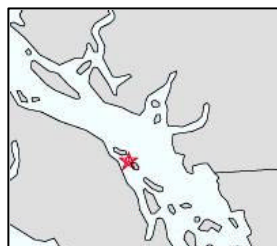
- 13. Retreat Cove. C.** Cowichan L/D Map 92B 093. Chart 3442 48-56N. 123-30W.
 D. On hold for future consideration when upland owner's intentions are known.
 R. Consists of water body within cove East of Retreat Island. Safe anchorage and traditional waypoint.



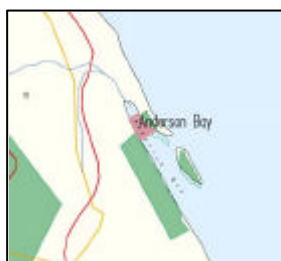
- 14. Secretary Islands. C.** Cowichan L/D. Map 92B 093. Chart 3442. 48-57N. 123-35.2W.
 D. Commencing at the northerly point of the South Secretary Island, thence 313" (T) 396 metres thence 183" (T) 396 metres thence along the shoreline to point of commencement. Comprising 7.8 hectare.
 R. Safe anchorage and desirable waypoint.



- 15. Clam Bay. C.** Cowichan L/D. Map 92B 092 Chart 3310 & 3442-3. 48-59.5N. 123-39W.
 D. Commencing at south point of Leach Island thence 194" (T) 550 metres thence 255" (T) 400 metres thence 345" (T) 120 metres thence 048" (T) 460 metres thence 333" (T) 275 metres thence 066" (T) 275 metres thence along shoreline to point of commencement. Comprising approx. 9.75 hectare.
 R. Harbour of refuge and traditional anchorage awaiting favourable tide in Boat passage,



- 16. Wakes Cove. B.** Nanaimo, L/D. Map 92G 012. Charts 3310 3475. 49-07.6N. 123-42.2W.
 D. Commencing at western extremity of Cordero Point thence 250" (T) 245 metres thence around shoreline of cove to point of commencement.
 Comprising approx. 3.4 hectares. Excluding any existing leases in force.
 R. Harbour of refuge awaiting favourable tides and weather.



- 17. Anderson Bay. C.** Texada Is. L/D. Map 92F-060. Chart 3590. 49-31N. 124-08W.
 D. Commencing at a point at the N.E. corner of lot 345 thence southerly along the shoreline 200 metres thence 064" (T) 137 metres thence northerly along the shore 200 metres 244" (T) to the point of commencement.
 Comprising approx. 2.7 hectares.
 R. Harbour of refuge, a highly valued waypoint.



- 18. Green Bay. B.** Texada Is. L/D. Map 92F 080. Charts 3512-90. 49-43N. 124-05W.
 D.a. Commencing at a point on the shore 000" (T) 90 metres from the S.W. corner of lot 1021 thence 325" (T) 244 metres thence easterly and southerly along shoreline to point of commencement.
 Comprising approx. 1 hectare.
 b. Commencing at a point on the shore 300" (T) 488 metres from the S.W. corner of lot 1021 thence 037" (T) 168 metres thence 320" (T) 140 metres thence 253" (T) 146 metres thence along shoreline to point of commencement.
 Comprising approx. 3.5 hectares.
 R. Harbours of refuge and much used waypoint.

Johnston Strait to Cape Caution, Vancouver Island and B.C. Mainland.



- 19. Otter Cove. C.** Map 92K 033. Chart 3536-39-56. 50-19N. 125-27W.
 D. Consisting of entire water body west of Limestone Island.
 Comprising approx. 12.9 hectares.
 R. Harbour of refuge awaiting favourable weather and sea conditions when transiting Johnston Strait.



- 19a. No Name Cove. C.** Map 92K 032. Charts 3536-44-66. 50-21.5N. 125-41.9W.
 D. Consisting of entire water body of the cove West of Humpback Bay.
 Comprising approx. 5.5 hectares.
 R. A small harbour of refuge only.



- 20. Thurston Bay Lagoon. A.** Map 92K 034. Charts 3539-43. 50 22N. 125 19W.
 D. Consisting of water body at entrance and Lagoon at the south side of Thurston Bay.
 Comprising Approx. 10 hectares.
 R. Recommend the east and north upland be included into Thurston Bay Marine Park.
 The lagoon is completely sheltered from all winds and is an excellent anchorage.



21. Helmcken Island Anchorages. C. Coast L/D Rge.1. Map 92K 031 & 41.

Chart 3544. 50-24N. 125-52W.

D. **a.** Commencing at a point 132" (T) 244 metres from Helmcken Is. North light. Thence 180" (T) 229 metres thence along shoreline to point of commencement. Comprising approx. 3.3 hectares.

b. Commencing in Billygoat Bay at a point 136" (T) 975 metres from Helmcken Island N. light, thence 125 " (T) 213 metres thence around the shoreline to point of commencement. Comprising approx. 3.6 hectares.

R. Harbours of refuge and vitally located waypoints.

Note. If lease 1404527 is still in force, only B. above be applied for.



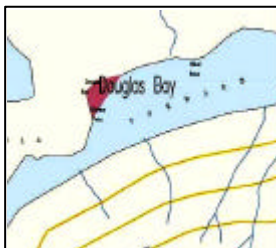
22. McLeod Bay. C. Coast L/D Rge 1 . Map 92K 04. Chart 3544. 50-28N. 125-59W.

D. Commencing at a point on the headland at the South West entrance to the bay thence

065" (T) 150 metres thence 010" (T) 180 metres thence 240" (T) 274 metres thence along shoreline to point of commencement. Comprising approx. 3.5 hectares.

R. A harbour of refuge.

Note: To be considered if and when lease 140054 expires.



23. Douglas Bay. B. Coast L/D Rge 1. Map 92K 042. Chart 3544-95. 50-29N. 125-45W.

D. Commencing at a point 056" (T) 2187 metres from survey control point on MIDGAM ISLET thence 217" (T) 548 metres thence northerly along the shoreline to the point of commencement. Comprising approx.. 7.8 hectares.

R. A safe anchorage and waypoint vital to Johnston Strait Transit.

Note. A forest windbreak is highly important and must be preserved on the upland West of the bay.



24. Boat Bay. B. Coast L/D Rge 1 Map 92L 058 Chart 3568-96. 50-31N. 126-34W.

D. Commencing at a point 070" (T) 905 metres from Swaine Pt. Light. Thence 090" (T) 168 metres Thence 049" (T) thence 270" (T) 168 metres thence 229" (T) 365 metres thence to point of commencement. Comprising approx. 6 hectares.

R. Strategic harbour of refuge in NW gales in Johnston Strait. Closest anchorage to Robson Bight.

Note: Forest windbreak must remain on the W. headland.



25. Growler Cove. B. Coast L/D Map 92L 057. Chart 3568-96. 50-32N. 126-37W.

D. a. Commencing at a point 094" (T) 685 metres from E11 14B Johnston thence 027" (T) 213 metres thence 087" (T) 228 metres thence 207" (T) 304 metres. Comprising approx. 5.5 hectares.

b. Comprising north half of lot 1992 if abandoned, or 4.5 hectares.

Note. Strategic harbour of refuge during SE. gales.



26. Burial Cove. C. Coast L/D, Map 92L 059. Chart 3564. 50-33N. 126-13W.

D. Commencing at a point 270" (T) 122 metres from north tip of Round Island thence 044" (T) 244 metres thence 324" (T) 152 metres thence 224" (T) 244 metres thence 144" (T) 152 metres to point of commencement. Comprising approx. 3.7 hectares.



27. Potts Lagoon. A. Coast L/D. Map 92L 058. Charts 3568-96. 50-33.9N. 126-27.2W.

D. Commencing at a point 081" (T) 128 metres from control point "FEE" thence 066" (T) 310 metres thence 161" (T) 198 metres thence 280" (T) 198 metres thence 211" (T) 183 metres thence to point of commencement.

Comprising approx. 4.6 hectares.

R. A destination waypoint



28. Crease Island Anchorage. A. Coast L/D. Map 92L 067.

Charts 3568-96. 50-36.9N. 126-38.6W.

D. Commencing at a point on western extremity of Goat Island thence 207" (T) 305 metres thence 302" (T) 275 metres thence 035" (T) 320 metres thence to point of commencement.

Comprising Approx. 7.4 hectares.

R. Harbour of refuge and destination waypoint.



29. Cutter Cove. A. Map 92L 069. Charts 3545-64. 50-37N. 126-15W.

D. Comprising approx. 2 hectares in navigable portions of the cove.

R. Good sheltered anchorage.



- 30. Towry Head. C.** Coast L/D Rge. 1. Map 92K 063. Chart 3543-92-95. 50-39.7N. 125-30.6W.
 D. Commencing at a point 100" (T) 488 metres from Towry Head thence 156" (T) 396 metres thence along shoreline to point of commencement.
 Comprising approx. 3'3 hectares.
 R. Desirable waypoint, swimming beach and harbour of refuge.



- 31. Bootleg Cove. A.** Map 92L 078. Chart 3546-76. 50-42.8N. 126-34.2W.
 D. Cove which is locally named is in position 50 42. 8N. 126 34.3W.
 Comprising of entire navigable waterbody within the cove,
 R. An Ideal land locked anchorage.



- 32. Waddington Bay. A.** Coast L/D Rge 1. Map 92L 077. Charts 3546-76. 50-43N. 126-37W.
 D. Commencing at a point of easterly extremity of unnamed islet in the inner reaches of the bay thence 079" (T) 213 metres thence 347" (T) 182 metres thence 266" (T) 228 metres thence 223" (T) 244 metres thence 155" (T) 152 metres thence to point of commencement.
 Comprising approx. 6.4 hectares.
 R. Traditional anchorage and destination waypoint.



- 33. Shoal Harbour. A.** Coast L/D Rge 1. Map 92L 078. Chart. 3515-76. 50-44.3N 126-30.3W.
 D. Commencing at a point 295" (T) 580 metres from the unnamed islet at the entrance to the westerly arm of the harbour thence 000" (T) to northern shore thence easterly along the shoreline to a point due north of unnamed islet thence 270" (T) to the shoreline on southern shore of the arm, thence westerly along shoreline to point of commencement.
 Comprising approx. 13.8 hectares.
 R. A well sheltered anchorage and overflow for Echo Bay Marine Park.



- 34. Eden Island. N.E. Cove. A.** Map 92L 077. Chart 3515-76. 50-45.4N. 126-39.3W.
 D. Entire water body of the western arm of the cove SW. of Fly Island.
 Comprising of approx. 4.8 hectares.
 R. Traditional anchorage and harbor of refuge,



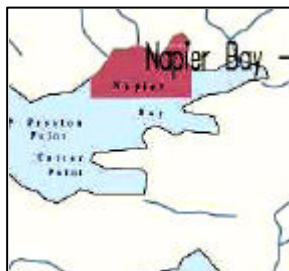
- 35. Laura Bay. B.** Coast L/D Rge 1. Map 92L 088. Charts 3515-76. 50-49.4N. 126-34.1W.
 D. **a.** Entire water body contained between Trivett & Broughton Islands NE of a line 295" (T) from the western extremity of Trivett Island to the Broughton Island shoreline.
 Comprising approx. 6.6 hectares.
b. Commencing at a point 288" (T) 762 metres from Hayle Point the entire waterbody to the west. Comprising approx. 17.2 hectares.
 R. Traditional anchorage and destination waypoint.



36. Dixon Island. N.E. Cove. A. Coast L/D Rge 1. Map 92L 086.

Charts 3570-96. 50-50.3N.126-55.5W.

- D. Commencing at the eastern point of unnamed islet in the cove thence 112" (T) to the shoreline of Dixon Island thence westerly along the shoreline to a point that is 180" (T) from the western end of aforesaid unnamed islet. thence 270" (T) to the islet thence following the shoreline of the islet to the point of commencement. Comprising approx. 5 hectares.
- R. Harbour of refuge strategically located and a vital waypoint.



37. Napier Bay. C. Tracey Harbour. Coast L/D Rge 1. Map 92L 086 Charts 3570-96. 50-51N 126-51.2W.

- D. Commencing at a point on north shore of Napier Bay 000" (T) from Carter Point Thence 180" (T) 22 metres thence 090" (T) 610 metres thence 000" (T) to the shoreline to point of commencement. Comprising approx. 16.5 hectares.
- R. Traditional anchorage and harbour of refuge and an alternative to Dixon Island Cove.



38. Walker Group Anchorage A-B Coast L/D Rge 1 Map 92L 093/083.

Charts 3549-97. 50-53.9N. 127-31.8W.

- D. Consisting of entire waterbody within area commencing at a point 261" (T) 488 metres from NW corner of lot 1828 thence 241" (T) 213 metres thence 321" (T) 442 metres thence 060" (T) 183 metres thence 143" (T) 396 metres to point of commencement. Comprising approx. 8 hectares.
- R. Harbour of refuge and of strategic importance on routes between Port Hardy and Seymour Inlet
- Note.** Forest windbreak must remain on West side of anchorage.



39. Blunden Harbour. A. Map 92M 003 Charts 3548-61-97. 50-54N. 127-17W.

D. Commencing at Bartlett Point thence west to Grave Islet thence north to Byrnes Islet Thence easterly to Moore Rock. Thence southwest to Bartlett Point.
Comprising approx. 2.4 hectares.

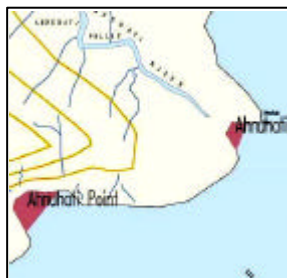
R. Traditional anchorage and waypoint.



40. Claydon Bay. A. Coast L/D Rge 1. Map 92L 096. Charts 3547-70. 50-56.3N 126-53.4W.

D. Entire water body of north arm of the bay.
Comprising approx. 21 hectares.

R. Traditional anchorage and harbour of refuge. Fresh water available.



41. Ahnuhati Point. C. Coast L/D Rge.1. Map 92K 082. Chart 3578. 50-53.4N. 125-38.1W.

D. **a.** Commencing at a point 254" (T) 150 metres from Ahnuhati control point thence 210" (T) 244 metres thence along shoreline to point of commencement.
Comprising approx. 2.9 hectares.

b. Commencing at a point 254" (T) 2100 metres from Ahnuhati control point thence 198" (T) 305 metres thence along shoreline to point of commencement.
Comprising approx. 4.6 hectares.

Note: Only safe anchorages in the upper reaches of Knight Inlet.



- 42. Shelter Bay. A.** Map 92L 093. Charts 3548-97. 50-58N. 127-27W.
 D. Comprising of the navigable waters of the North Arm at the eastern end of Shelter Bay.
 R. An all weather anchorage area.



- 43. Miles Inlet. A.** Coast L/D Rge 2. Map 92M 003. Charts 3551-97. 51.04N. 127-34.7W.
 D. Commencing at a point 050" (T) 1865 metres from Bramham Point at the junction of NW and SE arms of Miles Inlet consists of entire water body 330 metres up each of the above arms from above mentioned junction point. Comprising approx. 6 hectares.
 R. Harbour of refuge on travel route north to Cape Caution.



- 44. Treadwell Bay. A.** Coast L/D Rge 2. Map 92M 003.
 Charts 3550-51-52-97. 51-06N 127-32.2W.
 D. Entire waterbody north of Anchor Island between two lines as follows: Western line commencing at a point 315" (T) 686 metres from control point "ROT". Eastern line 352" (T) 521 metres from control point "ROT". Such lines extending to the north shore of the bay.
 Comprising approx. 7.2 hectares.
 R. Vital harbour of refuge for vessels awaiting slackwater at Nakwakto Rapids,



45. Strachan Bay A. Coast L/D Rge 2. Map 92M 013. Chart 3552. 50-09.6N 127-28.3W.

D. Entire waterbody of the SW cove off Strachan Bay.

Comprising approx. 9 hectares.

R. One of three safe anchorages in the Seymour & Belize Inlets area which is fiord-like.



46. Peet Bay A. Coast L/D Rge 2. Map 92M 015. Chart 3552. 51-09.8N. 127-04.2W.

D. Consists of inner 500 ft. of waterbody at east end of bay.

Comprising approx. 2.3 hectares.

R. One of the three safe anchorages in the Seymour & Belize Inlets area which is fiord-like,

Cape Caution to Bella Bella.



47. Jones Cove B. Coast L/D Rge 2. Map 92M 022. Charts 3597-3776. 51-15N 127-45W.

D. Commencing at a control point 070" (T) 488 metres from westerly extremity of Macnicol Point thence 090" (T) 335 metres then westerly along the shoreline and around the cove to the point of commencement. Comprising approx. 4 hectares.

R. First harbour of refuge north of Cape Caution.

Note. Upland and forest on north & west side must remain intact to provide windbreak.



48. Milbrooke Cove. A. Coast L/D Rge 2 Map 92M 032.

Charts 3776-3934. 51-19.6N. 127-44.1W.

D. Commencing at a point 164" (T) 310 metres from the SW corner of L100 thence 250" (T) 400 metres thence 352" (T) 182 metres thence 070" (T) 292 metres thence 136" (T) 182 metres.

Comprising approx. 6 hectares.

R. Harbour of refuge on north shore of Smith Sound. Beach and fresh water available.

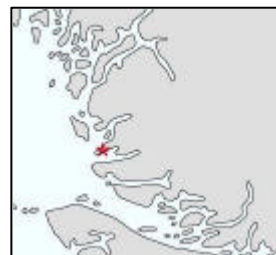


49. Finis Nook. A. Coast L/D Rge 2. Map 92M 033. Charts 3776-3931. 51-20N. 127-30W.

D. Commencing at a point 200" (T) 512 metres from the NE extremity of the western side of the entrance to the nook thence 198" (T) 183 metres thence along shoreline to point of commencement.

Comprising approx. 2.2 hectares.

R. A protected and safe anchorage.



50. Home Bay. C. Coast L/D Rge 2. Map 92M/032/042

Charts. 3776-9 & 3934. 51-23.7N. 127-42.8W.

D. Commencing at a point 237" (T) 365 metres from the NE corner of L1386 thence 322" (T) 152 metres thence around shoreline to point of commencement.

Comprising approx. 4 hectares.

R. First protected anchorage at entrance to Rivers Inlet.

Note. Excluding any area occupied by current leases.



- 51. Ripon Is. NW Corner. C.** Coast L/D Rge 2. Map 92M 042 Chart 3779. 51-29.1N. 127-39.9W.
 D. Commencing at a point at northerly tip of lot 1448 thence 350" (T) 335 metres thence 068" (T) 350 metres thence 184" (T) 274 metres thence 235" (T) 320 metres to point of commencement.
 Comprising approx. 3 hectares.
 R. Harbour of refuge and traditional anchorage.



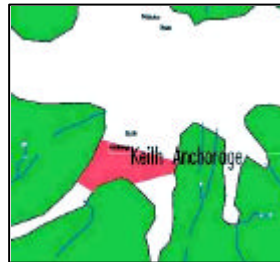
- 52. Penrose Is. Coves. A.** Coast L/D Rge 2. Map 92M 042/052. Chart 3779-3934. 51-30.1N. 127-42.6W.
 D. a. Commencing at a point 312" (T) 896 metres from the southern extremity of L1441. thence 312" (T) 310 metres to the shoreline thence along the cove to the point of commencement. Comprising approx. 5 hectares.
 b. Commencing at a point on the NW shore of Finn Bay 290" (T) 2560 metres from the SW extremity of L1441. thence a strip 73 metres wide and 275 metres long along shoreline in a NE. direction. Comprising approx. 2 hectares.
 R. Harbours of refuge and traditional anchorages. Provincial Park.



- 53. Safety Cove. C.** Coast L/D Rge 2. Map 92M 051. Charts 3727-3934. 51-32N. 127-55W.
 D. Commencing at a point 269" (T) 822 metres from southern extremity of Safety Point thence 269" (T) 695 metres thence 180" (T) 494 metres thence 089" (T) 695 metres thence 000" (T) to point of commencement.
 Comprising approx. 32.7 hectares.
 R. First protected anchorage on entering Fitzhugh Sound. In use since 1792 (Capt. Vancouver)



- 54. Green Island Anchorage. A.** Map 92M 061 Chart 3921. 51-38.5N. 127-50.4W.
D. Consisting of navigable waterbody in the basin SW of Green Island, E. of Island 63. N. of Island 78. Centered in the position shown.
R. A well protected anchorage.



- 55. Keith Anchorage. A.** Coast L/D R 2. Map 92M 070. Charts 3727-84. 51-39N. 128-05W.
D. Commencing at a point at the northern extremity of lot 1610 thence 259" (T) 420 metres thence 032" (T) 439 metres thence 108" (T) 640 metres thence to the point of commencement.
 Comprising approx. 13.5 hectares.
R. A well protected and highly valued anchorage.



- 56. Goldstream Harbour. A.** Coast L/D Rge 2. Map92M 080/071.
 Chart 3727-84. 51-43.5N.128-00.3 W.
D. Commencing at a point at the NE corner of lot 1227 thence 000" (T) 244 metres thence 280" (T) 183 metres thence 188" (T) 292 metres thence to point of commencement.
 Comprising approx. 4.7 hectares.
R. A well protected and highly valued anchorage.



- 57. Kwakume Inlet. A.** Map 92M 071. Chart 3727-84. 51-42N. 127-52W.
 D. Consisting of entire waterbody of inlet.
 Comprising approx. 80 hectares.
 R. A well protected anchorage.



- 58. Sea Otter Inlet and Crab Cove. A.** Coast L/D Rge 2. Map 102P 090.
 Charts 3727-84. 51-50N. 128-03W.
 D. **a.** Commencing at a point 280" (T) 2560 metres from Hanna Islet thence 180" (T) to the south shore thence all the waterbody to the west for 640 metres.
 Comprising approx. 7.7 hectares.
b. Commencing at a point 326" (T) 823 metres from Hanna Islet, all the waterbody in Crab Cove to the north of a line east-west of the above point.
 Comprising approx. 3.3 hectares.
 R. A well protected and highly valued anchorage.



- 59. Rock Inlet. C.** Map 92M 081 Chart 3727-85. 51-52N. 127-51W.
 D. Consisting of north half of the inner basin.
 Comprising approx. 5 hectares.
 R. A completely protected anchorage.



- 60. Foughner Bay. A.** Coast L/D Rge 3. Map 92M 091. Chart 3727-85. 51-54.2N. 127-50.7W.
D. Commencing at a point 090" (T) 1737 metres from northerly extremity of Edmond Point
 Thence 181" (T) 475 metres thence 069" (T) 183 metres thence 004" (T) 402 metres
 thence to point of commencement.
 Comprising approx. 8.6 hectares.
R. A well protected anchorage and strategic waypoint.

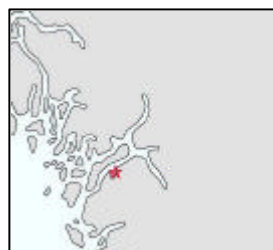


- 61. Bremner Bay. A.** Coast L/D Rge 2. Map 102P 090. Chart 3727-29-85. 51-51N. 128-07W.
D. Consists of 2.6 hectares straddling the south end of the bay.
R. A well-protected and highly valued anchorage.

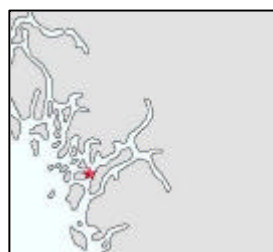


- 62. The Trap. C.** Clayton Island. Coast L/D Rge 3. Map 93D 001.
 Chart 3729-85. 52-02N. 127-57W.
D. Commencing at a point 320" (T) 366 metres from southern extremity of Clayton Island
 thence 352" (T) 555 metres thence along shoreline to point of commencement.
 Comprising approx. 5.9 hectares.
R. Harbour of refuge and destination waypoint.

Boat Havens North of Latitude 52-10N



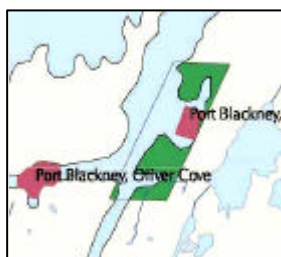
- 63. Cathedral Point. B.** Coast L/D Rge 3. Map 93D 013 Chart 3729. 52-11N. 127-28W.
 D. Consists of entire waterbody of the cove immediately east of the point.
 Comprising approx. 7.3 hectares.
 R. A harbour of refuge and much used as a traditional anchorage.
Note. Forest windbreak has to remain on W. side.



- 64. Bainbridge Cove. C.** Coast L/D Rge 3. Map 93D 011. Chart 3720-29. 52-11N. 127-55W.
 D. Commencing at the southern extremity of the eastern headland of the cove thence 276" (T) 350 metres thence 162" (T) 366 metres thence to point of commencement.
 Comprising approx. 6.3 hectares.
 R. A safe anchorage. Strategically located waypoint. Harbour of refuge awaiting favourable tide through Gun Boat Passage.



- 65. Kynumpt Bay. B.** Coast L/D Rge 3. Map 103A. 030/020 Chart 3720-87. 52-12N. 128-10W.
 D. Commencing at Defeat Point thence 213" (T) to shoreline of Green Neck to include all waterbody east of such line.
 Comprising Approx. 8.8 hectares. (Excluding L 1315).
 R. Waypoint and harbour of refuge.
Note. The foreshore, upland and forest of Green Neck must be preserved as a windbreak.



66-7. Port Blackney Oliver Cove. C. Coast L/D Rge 3. Map103A 039.

Chart 3710-28. 52-19N. 128 21W.

- D. Commencing at a point 106" (T) 325 metres from Diver Rock thence 204" (T) 300 metres thence 115" (T) 125 metres thence 024" (T) 300 metres thence to point of commencement.

Comprising approx., 3.7 hectares.

Port Blackney, Boat Inlet. A. Coast L/D Rge 3. Map103A 039.

Charts 3710-28. 52-19N. 128-22.1W.

- D. Consisting of the waterbody of the basin at the western end of the inlet, Comprising approx. 3.6 hectares.

Note. Foreshore upland and forest must remain as a windbreak at west end of basin.



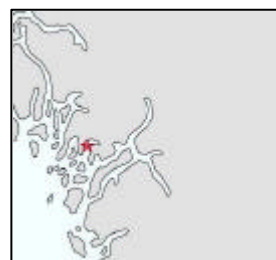
68. Troup Narrows. A. Coast L/D Rge 3. Ma 103A/030/93D/021

Chart 3720. 52-17.1N. 127-59.5W.

- D. Commencing at a point 180" (T) 400 metres from the southern extremity of the most southerly island in the narrows thence 054" (T) approx. 520 metres to the eastern shore thence along the shoreline to point of commencement.

Comprising approx. 15.4 hectares.

- R. A safe anchorage and destination waypoint also beach area and fresh water. Strategically located near the confluence of several channels. Water body N. & S of unnamed island (140) foreshore and upland corridor to Webster Lake.



69. Boukind bay. C. Coast L/D Rge 3. Map 93D 041. Chart 3729 3940. 52-27N. 127-56W.

- D. Commencing at a point 329"(T) 1316 metres from the southern extremity of Boukind Bluff thence the entire bay north of a line 090" (T) from this point.

Comprising approx. 9.9 hectares.

- R. A traditional anchorage, natural beauty, land access, hiking and fresh water,



- 70. Eucott Bay. A.** Coast L/D Rge 3. Map 93D 044. Chart 3729. 52-27N. 127-19W.
 D. Commencing at the SE corner of L275 thence 270" (T) 420 metres thence 212" (T) 566 metres thence 090" (T) 438 metres thence along the shoreline to point of commencement.
 Comprising approx. 23.6 hectares. (Excluding any existing leases).
 R. A well protected anchorage with hot springs in the vicinity.
Note. Upland surrounding the Hot Springs need protection.



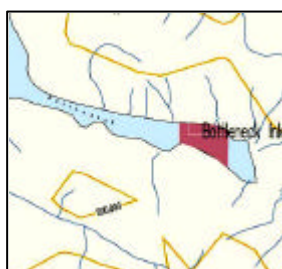
- 71-71a. Nowish Island Coves. B. C.** Coast L/D Rge3 Map103A 058.
 Chart 3711-34. 52-31.3N. 128-25.7W.
 D. **a.** (NE. cove) Middle one third of the cove. Comprising approx. 2 hectares.
 R. Harbour of refuge with beach access and fresh water.
 D. **b.** (SW. cove) Consists of entire waterbody in cove on SW. side of Nowish Islands.
 Comprising approx. 3.3 Hectares.
Note. SW. cove is an alternative for Nowish Cove when tidal current conditions in the Nowish Narrows precludes use of the NE. cove.



- 72. Rescue Bay. A.** Map 103A 059. Chart 3711-34. 52-31N. 128-17W.
 D. Consisting of approx. 10.2 hectares of navigable water at southerly end of the bay.
 R. This anchorage gives good protection particularly from southerly wind.



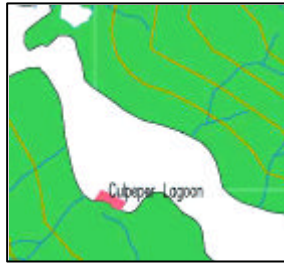
- 73. Cann Inlet. C.** Coast L/D Rge 3. Map 103A 057. Chart 3737. 52-33.1N. 128-41.7 W.
 D. When charted the metres and measures will be prepared. At present the inner half of the inlet should be protected.
 R. Harbour of refuge, theres land access and fresh water available.



- 74. Bottleneck Inlet. A.** Coast L/D Rge 3. Map 103/078/079. Chart 3734. 52-42N. 128-24W.
 D. Commencing at a point 289" (T) 899 metres from the creek mouth at the western end of the inlet thence 000" (T) 289 metres to the N. shore of the inlet and all non-drying waterbody E. of this line.
 Comprising approx. 11 hectares.
 R. A harbour of refuge with natural beauty, waterfalls and high value passive recreational interest



- 75. James Bay. C.** Coast L/D Rge 3. Map103A 079. Chart 3962. 52-42N. 128-12W.
 D. From an east/west line 340" (T) 1280 metres from Pooley control point, shallow Waterbody to consist of two strips 120 metres wide extending northerly on east and west shores of the bay for a distance of 860 metres.
 Comprising approx. 20.4 hectares.
 R. A safe anchorage and destination waypoint enroute to Fiordland Recreational areas.



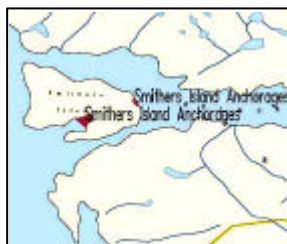
- 76. Culpeper Lagoon. C.** Coast L/D Rge 3. Map 103A 071 Chart 3962. 52-44.4N 127-52W.
 D. A strip 60 metres wide commencing at a point 154" (T) 1500 metres from the northern neck at the entrance to Culpeper Lagoon thence eastward for 365 metres.
 Comprising approx. 2,2 hectares.
 R. A highly valued anchorage with scenic values within Fiordland recreational area.
 One of the few shallow anchorages in this area.



- 77. Kynoch Inlet. C.** Coast L/D Rge 3. Map 103A 071. Chart 3962. 52-44.8N. 127-54W.
 D. A strip 60 metres wide commencing at a point on the northern shore of the inlet 350" (T) from Near Creek mouth and extending easterly along the shoreline for a distance of 1000 metres.
 Comprising approx. 6 hectares.
 R. See previous (#76)



- 78. Alston Cove. A.** Coast L/D Rge 3. Map 103A 077. Chart 3737. 52-45N. 128-45W.
 D. Commencing at a point 254" (T) 2870 metres from north Needle Peak thence 180" (T) to the south shore of cove thence eastward along shoreline 365 metres thence 000" (T) to north shore thence along shoreline to point of commencement.
 Comprising approx. 11.2 hectares.
 R. A safe anchorage.



79. Smithers Island Anchorages. C. Coast L/D Rge 3 Map103A 075

Charts 3719-37. 52-46N. 129-04W.

- D. **a.** Commencing at a point on the headland 050" (T) 200 metres from east end of unnamed islet south of Smithers Island thence 340" (T) approx. 140 metres to northerly shoreline thence easterly along shoreline to a point of commencement.
Comprising approx. 0.4 hectares.
- b.** Waterbody in the cove at east end off Smithers Island west of a line 340" (T) joining the two cove headlands.
Comprising approx. 0.3 hectares.
- R. Well protected anchorages and desirable waypoints.



80. Windy Bay. B. Coast L/D Rge 3. Map 103A 079. Chart 3962. 52-46.8N. 128-12.5W.

- D. Commencing at a point 111" (T) 970 metres from south extremity of islet control point "1LE" at entrance of the bay, the shallow waterbody east of a line from that point 210" (T) 660 metres.
Comprising approx. 7.3 hectares.
- R. A spectacular anchorage area.

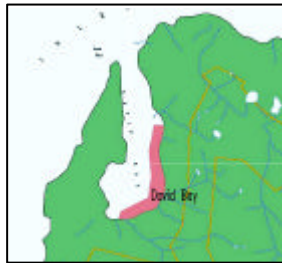


81. Goat Cove. A. Coast L/D Rge 3. Map 103A 078/079. Chart. 3738. 52-46.5N 128-23.5W.

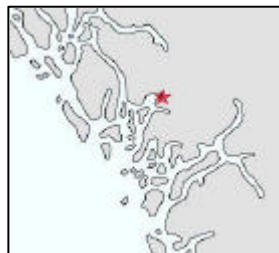
- D. Commencing at a point approx. 307" (T) 550 metres from the creek mouth at the head of the cove SE. extremity a strip 60 metres wide extending eastward around shoreline for 640 metres.
Comprising approx. 3.8 hectares.
- R. Strategically located waypoint at junction of three channels. Fresh water available.



- 82. Carne Bay. Racey Inlet. C.** Coast L/D Rge 3. Map 103A 085. Chart 3737. 52-52N. 129-02W.
 D. Comprising that portion of Carne Bay lying to the east of a line 027" (T) from survey control point "KIM".
 Comprising approx. 6.9 hectares.
 R. Highly desirable site. Identified by B.C. Parks.



- 83. David Bay. C.** Coast L/D Rge 3. Map 103A 090. Chart 3962. 52-53N. 128-08W.
 D. Consists of a shallow waterbody strip 120 metres wide commencing in position 137" (T) 896 metres from control point "EVER" and extending along south and east shoreline for 1280 metres.
 Comprising aprox. 4.6 hectares.
 R. A good destination waypoint.



- 84. Poison Cove. C.** Coast L/D Rge 3. Map 103A 100. Chart 3962. 52-54N. 128-02W.
 D. Consists of two shallow waterbody strips 120 metres wide and 550 metres long situated along the east and west shores at the middle third of the cove.
 Comprising Approx. 10 hectares.
 R. Highly desirable anchorage.



85. Oatwish Bay. C. Coast L/D Rge 3. Map 103A 100 Chart 3962. 52-55N. 128-08W.

D. Consists of two shallow waterbody strips as follows.

1. A strip 60 metres wide extending along the west shoreline 183 metres either side of Lizette Creek.
Comprising approx. 1 hectare.
2. A strip opposite (1) above on the eastern shoreline 60 metres wide and 730 metres long.
Comprising approx. 4 hectares.



86. Horsefly Cove. C. Coast L/D Rge 3. Map 103A 098. Chart 3738. 52-55.3N. 129-28.9W.

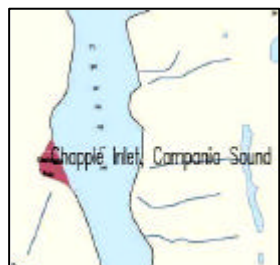
D. Commencing at the southern extremity of the headland at west side of cove thence 074" (T)

400 metres, the waterbody north of this line.

Comprising approx. 3 hectares.

R. A destination waypoint and protected anchorage.

Note. Western Upland and foreshore access and retention of forest windbreak required.



87. Chapple Inlet. A. Coast L/D Rge 3. Map 103A 095. Chart 3737-19. 52-56.7N. 129-08.5W.

D. Consists of entire waterbody southwest of a line 297" (T) from Chettleburg Point.

Comprising 3 hectares.

R. A safe protected area.



- 88. Ethelda Bay. B.** Coast L/D Rge 4. Map 103H 002. Chart 3742-95. 53-03N. 129-40W.
 D. Commencing at a point bearing 270" (T) from western extremity of Tennant Is. Control point "WE" to the shoreline on the west side of the bay, a 175 metre waterbody strip extending 460 metres southward.
 Comprising approx, 8 hectares.
 R. Harbour of refuge and desirable waypoint.
Note. Foreshore, upland and forest must remain as a windbreak.



- 89. Devlin Bay. C.** Coast L/D Rge 4. Map 103H 002/003. Chart 3724-42-95. 53-04N. 129-35W.
 D. Commencing at control point 1264 NE tip of Sekani Is. Thence 040" (T) 335 metres to shoreline thence westward along shoreline to position 270" (T) 200 metres from point of commencement.
 Comprising approx. 5 hectares.
 R. A harbour of refuge,



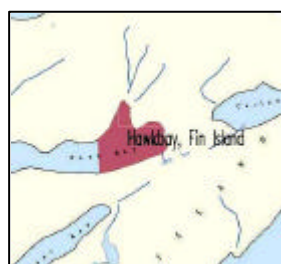
- 90. Cameron Cove. C.** Barnard Harbour. Coast L/D Rge 3. Map 103H 005. Chart 3737. 53-04N. 129-07W.
 D. Commencing at Goodfellow Point thence 270" (T) to western shoreline thence south 494 metres thence 090" (T) to eastern shoreline thence to point of commencement.
 Comprising approx. 24 hectares.
 R. A harbour of refuge and destination waypoint.



- 91. Green Spit. Knutze Inlet. C.** Coast L/D Rge 4. Map 103H 008. Chart 3739. 53-05N. 128-31W.
 D. Commencing at the mouth of the creek immediately east of Green Spit a 100 Metre wide waterbody strip extending westward for 1050 metres.
 Comprising approx. 9.5 hectares.
 R. Emergency anchorage on the inside passage travel route.



- 92. Weinberg Inlet. A.** Coast L/D Rge 4. Map 103H 013. Charts 3719-42. 53-08N. 129-32.1W.
 D. **a.** Commencing at a point 354" (T) 235 metres from survey control point "IN" in Anderson Passage the shallow waterbody northeast of a line of 312" (T) from that point.
 Comprising approx. 3.5 hectares.
b. Commencing at a point 132" (T) 213 metres from survey control point "IN" thence 200" (T) 170 metres thence 090" (T) 335 metres thence 000" (T) 160 metres thence 270" (T) to point of commencement.
 Comprising of the shallow water body contained therein of approx. 5.5 hectares.
 R. Harbours of refuge and desirable waypoints.



- 93. Hawk Bay. B.** Fin Island. Coast L/D Rge 4. Map 103H 024. Chart 3742. 53-16N. 129-22W.
 D. Consisting of the waterbody in Hawk Bay to the east of a line 000" (T) from eastern extremity of Brant Bay.
 Comprising approx. 18 hectares.
 R. A harbour of refuge and desirable waypoint.



94. Coghlan Anchorages. A. Coast L/D Rge 4. Map103H 034/044.

Chart 3711-42. 53-23N. 129-16W.

- D. **a.** Commencing at a point on the shore 270" (T) from Harbour Rock Lt. Beacon thence 011" (T) to the shore thence southerly along shoreline to point of commencement. Comprising approx. 42 hectares.
- b.** A waterbody strip 120 metres wide and 520 metres long along the shoreline of Promise Is. North from Brodie Pt. Comprising approx. 6 hectare.
- R. Harbours of refuge at south entrance to Grenville and Douglas Channels.



95. Bishop Bay Hot Springs. Map 103H 036. Charts 3742-43. 53-28N. 128-50W.

- D. Consisting of anchorage area adjacent to Hot Springs at head of bay. Comprising approx, 2 hectares.
- R. The Not-Springs should be preserved for public use.



96. Curtis Inlet. A. Pitt Island. Coast L/D Rge 3. Map 103H 051/049. Charts 3741-46. 53-30N. 129-53W.

- D. Consists of shallow waterbody in basin centered approx. 550 metres east of the NE. corner of I.R.15. Comprising approx. 5 hectares.
- R. A harbour of refuge and desirable waypoint.
- Note.** An alternative to IRE Inlet.



97. Ire Inlet. A. Anger Island. Coast L/D Rge 3. Map 103H 051.

Charts 3741-46. 53-30N. 129-56W.

- D. Consists of shallow waterbody in cove on the south side of the Inlet.
Comprising approx.8 hectares.

- R. A protected anchorage and desirable waypoint.

Note. An alternative to Curtis Inlet.



98. Colby bay. C. Banks Island. Coast L/D Rge 4. Map 103G 060.

Charts 3746-53. 53-32N. 130-10W.

- D. Commencing at control point 838b 220" (T) 410 metres from the headland on S. side of bay entrance thence 231" (T) 560 metres thence 002" (T) 275metres thence 061" (T) 400 metres thence 142" (T) to point of commencement.

Comprising approx. 7 hectares.

- R. A well protected waypoint.



99. Lowe Inlet. A. Coast L/D Rge 3. Map 103H 053. Chart 3772. 53-33N. 129-35W.

- D. Commencing at a point at the NW. corner of Kumowdah I.R.3. thence 000" (T) 244 metres Thence 270" (T) 518 metres thence 180" (T) to the shoreline thence along the shoreline to point of commencement.

Comprising approx. 7.8 hectares.

- R. A highly desirable anchorage in a scenic area. Waterfalls and fresh water lakes nearby.



- 100. Kitsaway Anchorage. A.** Coast L/D Rge 4. Map 103H 066. Chart 3743. 53-37N. 128-53W.
D. Consisting of the waterbody contained west of Kitsaway Island between the following two lines.
a. A line extending 090" (T) from the northern boundary of L1600 and---
b. An east/west line 1740 metres N. of line (a).
 Comprising approx. 89 hectares.
R. A protected anchorage,



- 101. Klew-nuggit Inlet. A.** Coast L/D Rge 4. Map 103H 062. Chart 3772. 53-41N. 129-44W.
D. Commencing at point 011" (T) 1370 metres from West Islet thence a strip 100 metres wide running along the shoreline in a northerly direction for a distance of 400 metres. Comprising approx. 3.8 hectares.
R. Anchorage in the N. end of Ship Anchorage is well protected.
Note. An area of incredible beauty.



- 102. Newcombe Harbour. A.** Pitt Island. Coast L/D Rge 4. Map 103G 080. Chart 3746. 53-42N. 130-05W.
D. Two shallow waterbodies contained in the following coves of the harbour,
a. Cove centered in position 050" (T) 870 metres from McCutcheon Pt. Comprising approx. 2 hectares.
b. Cove centered in position 022" (T) 2084 metres from McCutcheon Pt.. Comprising approx. 1.8 hectares.
R. Harbours of refuge and protected waypoints in Petrel Channel.



- 103. Loretta Island Cove. C.** Coast. L/D Rge 4. Map 103H 076. Chart 3743. 53-44N. 128-52W.
 D. Consisting (if available) Block A of L3129.
 Comprising approx. 9.5 hectares.
 R. A protected anchorage and destination waypoint.



- 104. Spicer Island Anchorage. A.** Coast L/D Rge 4. Map 103G 079.
 Chart 3747. 53-45N. 130-21.5W.
 D. Commencing from a point 002" (T) 1756 metres from survey control point "773"
 (south of south Spicer Island) thence 085" (T) 988 metres thence 358" (T) 259 metres
 thence 268" (T) 990 metres thence 178" (T) to point of commencement.
 Comprising approx. 28 hectares.
 R. A very safe anchorage and highly desirable waypoint.



- 105. Captain Cove. A.** Coast L/D Rge 4. Map 103G 090. Charts 3927-53. 53-49N. 130-12W.
 D. **a.** Commencing at a point 098" (T) 2180 metres from the SW. corner of STL 8034P
 thence 319" (T) 550 metres thence 072" (T) 330 metres thence 139" (T) 512 metres
 thence 330 metres to point of commencement.
 Comprising approx. 10 hectares.
b. Commencing at a point 098" (T) 2180 metres from the SW. corner of STL 8034 P
 thence 229" (T) 458 metres thence 138" (T) 182 metres thence 149" (T) 384 metres
 thence to point of commencement.
 Comprising approx. 7.5 hectares.
 R. An appropriate shallow water anchorages. Harbours of refuge and desirable waypoints.



106. Kumealon Island Anchorage. A. Coast L/D Rge 4. Map 103G 090.

Chart 3773. 53-51N. 130-01W.

- D. **a.** A shallow water body 360 metres long between NE. shore of Kumealon Island and the mainland. Comprising approx. 4.6 hectares.
- b.** Commencing at a point 315" (T) 280 metres from north point of Kumealon Island. Thence 325" (T) 290 metres thence 054" (T) 260 metres thence 135" (T) 275 metres thence 234" (T) 270 metres to point of commencement. Comprising approx. 7.5 hectares.
- R. Waterbody in cove N. of Kumealon Island including surrounding foreshore, forest and upland to provide a windbreak. Harbours of refuge, desirable waypoints with beach access and fresh water.



107. Kelp Passage Anchorage. A. Coast L/D Rge 4. Map 103G 099.

Chart 3927. 54-01N. 130-16W.

- D. Commencing at a point 260" (T) 1682 metres from Herbert Reefs Lt. Thence 222" (T) 860 metres Thence 132" (T) 750 metres thence 040" (T) 512 metres thence 341" (T) 896 metres to point of commencement. Comprising approx. 45 hectares.
- R. Consists of shallow waterbody W. of Lewis and Elliot Islands. Harbour of refuge and critical destination waypoints.



108. Legace Bay. C. Coast L/D Rge 5. Map 103J 059. Chart 3963. 54-31N 130-14W.

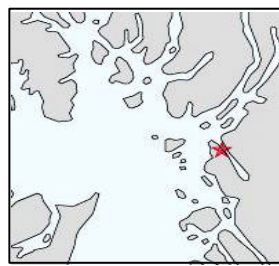
- D. **a.** Consisting of a 120 metre wide shallow waterbody strip along the north shore of the bay for a distance of 425 metres eastward from the SW. corner of L 998. Comprising approx. 5 hectares.
- b.** Commencing at a point on the south shore of the bay 162" (T) from the SW. corner of L 998 thence to 120 metre wide shallow waterbody eastward for a distance of 425 metres. Comprising approx. 5 hectares.
- R. Harbours of refuge.



- 109. Brundige Inlet. A.** Map 103J 056. Chart 3909-92. 54-36N. 130-52W.
 D. Consisting of the basin at the southeast corner of the inlet.
 Comprising approx. 30 hectares.
 R. Excellent anchorage with protection from all weather.



- 110. Winter Inlet. A.** Coast L/D Rge 5. Map 103J 088. Chart 3960-92-94. 54-48.6N. 130-26.4W.
 D. Commencing at a point 090" (T) 3145 metres from Port Mountain Peak thence 143" (T) 610 metres thence 090" (T) 365 metres thence 330" (T) 520 metres thence to point of commencement.
 Comprising approx. 22 hectares.
 R. Consists of appropriate shallow waterbodies in the Inlet. Harbour of refuge,



- 111. Zumtela Bay. B.** Coast L/D Rge 5. Map 103J 059. Charts 3960-63-93. 54-35N. 130-22W.
 D. Commencing at a point 301" (T) 230 metres from the centre of the Islet at entrance of the bay, the waterbody NW. of a line of 209" (T) from the above point.
 Comprising approx. (more or less) 10 hectares.
 R. Harbour of refuge.



112. Keeweenaw Bay. C. Kunghit Island. QC L/D. Map103B 006/016

Chart 3825. 52-06N. 130-57W.

- D. Commencing in the middle of the bay at a point on the SW. extremity of Marshall Is. Thence 314" (T) 350 metres thence along the southern shoreline to a point bearing 180" (T) from SW. extremity of Marshall Is. Thence to point of commencement.

Comprising approx. 13.6 hectares.

- R. Consists of shallow water bodies of South and West of Marshall Is. With surrounding foreshore and shoreland.
A harbour of refuge. A departure point to transit Hecate Strait.



113. Small Cove B. Louscoone Inlet. QC L/D. Map 103B 014 Chart 3825. 52-08N. 131-13W.

- D. Commencing at a point 003" (T) 815 metres from Ninstints Pt. Thence 043" (T) 245 metres thence 317" (T) 200 metres thence 223" (T) 260 metres thence to point of commencement.

Comprising approx. 4,8 hectares,

- R. A safe anchorage and desirable waypoint.



114. Sperm Bay. C. Flamingo Inlet. QC L/D Map 103B 024. Chart 3858. 52-13N. 131-21W.

- D. Consisting of entire waterbody north of a line extending east/west from the north tip of the unnamed islet in the middle of the bay.

Comprising approx 9 hectares.

- R. A safe anchorage and destination waypoint.



115. Ikeda Cove, B. Moresby Island. QC L/D. Map 103B 025/035.

Chart 3809. 52-17N. 131-9.5W.

D. Commencing at a point 214" (T) 1830 metres from Awaya Point thence 300 " (T) 500 metres thence 180" (T) 580 metres thence 050" (T) 550 metres to point of commencement. Comprising approx. 14.5 hectares.

R. Shallow waterbody in inner 1/2 mile of cove. A safe anchorage and desirable waypoint.



116. Bag Harbour. A. Burnaby Strait. Coast QC L/D. Map 103B 043.

Chart 3809 52-21N. 131-22W.

D. Commencing at a point on the north shore of Bag Harbour 180" (T) 3000 metres from Dolomite Point thence 251" (T) 350 metres thence 161" (T) 385 metres thence 071" (T) 350 metres thence 341" (T) 385 metres to point of commencement.

Comprising approx. 13hectares.

R. A safe and desirable waypoint.



117. Soulsby Cove. C. Gowgaia Bay. Coast QC L/D. Map 103B 043.

Chart 3864. 52-24N. 131-33W.

D. Commencing at northern extremity of Yakulanans Pt. Thence 248" (T) 563 metres thence 282" (T) 457 metres thence 193" (T) 100 metres thence 104" (T) 500 metres thence 068" (T) 563 metres thence along shoreline to point of commencement.

Comprising approx. 10.5 hectares.

R. Soulsby Cove waterbody inside the 5 fathom contour, Goski Bay waterbody W. of unnamed islet W. side of bay and waterbody NE. of unnamed islets on the E. side of the bay. In both cases these are safe anchorages and destination waypoints.



- 118. Goski Bay Cove. C.** Gowgaia Bay. QC L/D. Map 103B 043. Chart 3864. 52-26N. 131-33W.
 D. Commencing at a point on the westerly shore of unnamed islet that is 326" (T) 1134 metres from Goski Islet thence 332" (T) 330 metres thence 196" (T) 503 metres thence 057" (T) 344 metres to point of commencement.
 Comprising approx. 8 hectares.
 R. Fair weather only anchorage.



- 119. Hoya Passage. B.** Darwin Sound. Coast QC L/D. Map 103B 062
 Chart 3807-08-53. 52-39N. 131-42W.
 D. Consists of entire waterbody of the western half of the cove on the W. side Hoya Passage, Comprising approx. 4.5 hectares.
 R. A desirable waypoint,



- 120. Anna Inlet. B.** Darwin Sound. Coast QC L/D. Map 103B 017 Chart 3807. 52-42N. 131-50W.
 D. Consists of entire waterbody of the cove midway down the W. side of Anna Inlet.
 Comprising approx. 4.5 hectares.
 R. A safe anchorage and desirable waypoint.



121. Two Mountain Bay, A. Tasu Sound. Coast QC L/D Map103B 071/080.

Chart 3859. 52-48N. 132-00W.

D. Consisting of a 200 metre wide strip of the waterbody located at the north west head of Two Mountain Bay.

Comprising approx. 10 hectares. Including foreshore and upland as indicated.

R. A safe anchorage and point of land access. A desirable waypoint.

Note. Forest windbreak must remain along the western peninsular and bay head.



122. Cecil Cove, A. Selwyn Inlet. Coast QC L/D. Map 103B 081 Chart 3807 52-51N. 131-52W.

D. Commencing at a point 264" (T) 1400 metres from Selwyn Pt. Light on the north shoreline of Cecil Cove thence 221" (T) 460 metres thence 329" (T) 335 metres thence 042" (T) 320 metres thence to point of commencement. Comprising approx. 11 hectares.

R. A safe anchorage and desirable waypoint.



123. Gordon Cove, A. Gillatt Arm. Coast QC L/D. Map 103F 010. Chart 3894. 53-02N 132-02W.

D. Consists of entire shallow waterbody of cove excluding any existing leases.

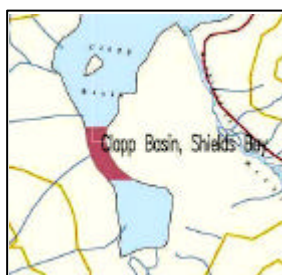
Comprising approx. 10 hectares.

R. A well protected anchorage.



124. Security Cove. B. Englefield Inlet. Coast QC L/D. Map103F 009
Chart 3865. 53-04N. 132-17W.

- D. Commencing at a point on the shoreline 086" (T) 1112 metres from Security Pt.
Thence 000" (T) 670 metres thence 090" (T) 427 metres thence 180" (T) 655 metres
thence to the point of commencement. Comprising approx. 29 hectares.
- R. A harbour of refuge and important waypoint.



125. Clapp Basin. A. Shields Bay. Coast QC L/D. Map 103F 038.
Chart 3860-69. 53-18N. 132-26W.

- D. Consisting of waterbody extending 640 metres south of an east/west line touching
the south of the south unnamed Islet in the basin. Comprising approx. 17 hectares.
- R. Ells Bay waterbody S. of Shields Island. Clapp Basin waterbody throughout basin
foreshore and shoreland. Both areas are safe anchorages and have fresh water
available.
Desirable waypoints.



126. Givenchy Anchorage A. Kano Inlet. Coast QC L/D. Map103F 038.
Chart 3869. 53-18N. 132-33W.

- D. Consists of the waterbody contained between two East?west lines. (A) 1188
metres south of
unnamed islet and (B) 1400 metres south of the unnamed islet.
Comprising approx. 7.5 hectares.
- R. Waterbody within 2 cables (400yards) of unnamed (10ft.) Islet.
A safe anchorage and desirable waypoint.

Index

Corrected March 01					
Code	Provincial Boat havens	Page	Chart	Lat.	Long.
C	Ahnuhati Point	16	3515/78	50-53.4N	125-38.1W
A	Alston Cove	28	3737	52-45N	128-45W
C	Anderson Bay	8	3512	49-31N	124-08W
B	Anna Inlet, Darwin Sound	42	3807	52-42N	131-50W
C	Bainbridge Cove	24	3729/20	52-11N	127-55W
B	Battle Bay	5	3683	50-07N	127-35.6W
A	Bag Harbour Burnaby Strait	41	3809	52-21N	131-22W
C	Bishop Bay Hot Spring	34	3742	53-28N	128-50W
A	Blunden Harbour	16	3548	50-54N	127-17W
B	Boat Bay	11	3545/6	50-31N	126-34W
A	Bootleg Cove	13	3515	50-42.8N	126-34.2W
A	Bottleneck Inlet	27	3734	52-42N	128-24W
C	Boukind Bay	25	3729	52-27N	127-56W
A	Bremner Bay	23	3727	51-51N	128-07W
A	Brundige Inlet	39	3909	54-36N	130-52W
C	Burial Cove	11	3564	50-33N	126-13W
C	Carne Bay, Racey Inlet	30	3737	52-52N	129-02W
C	Cameron Cove, Barnard Harbour	32	3737	53-04N	129-07W
C	Cann Inlet	27	3737	52-33.1N	128-41.7W
A	Captain Cove	37	3927	53-49N	130-12W
B	Cathedral Point	24	3729	52-11N	127-28W
A	Cecil Cove Selwyn Inlet	43	3807	52-51N	131-52W
A	Chapple Inlet, Campania Sound	31	3737/19	52-56.7N	129-08.5W
C	Clam Bay	7	3442	48-49.5N	123-39W
A	Clapp Basin, Shields Bay	44	3869	53-18N	132-26W
A	Claydon Bay	16	3547	50-56.3N	126-53.4W
A	Colby Bay, Banks Island	35	3746	53-32N	130-10W
A	Coghlan Anchorage	34	3742	53-23N	129-16W
A	Columbia Cove	5	3683	50-08N	127-41W
A	Crease Island Anchorage	12	3545/6	50-36.9N	126-38.6W
C	Culpeper Lagoon	28	3962	52-44.4N	127-52W
A	Curtis Inlet, Pitt Island	34	3741	53-30N	129-53W
A	Cutter Cove	12	3545/64	50-37N	126-15W
C	David Bay	30	3962	52-53N	128-08W
C	Devlin Bay	32	3742	53-04N	129-35W
A	Dickson Island N.E. Cove	15	3547	50-50.3N	126-55.5W
A	Dixie Cove	5	3682	50-03N	127-12W
B	Douglas Bay	10	3515	50-29N	125-45W
A	Eden Island N.E. Cove	14	3515	50-45.4N	126-39.3W
B	Ethelda Bay	32	3742	53-03N	129-40W
A	Eucott Bay	26	3729	52-27N	127-19W
A	Finis Hook	19	3550	51-20N	127-30W
A	Foughner Bay	23	3727/85	51-54.2N	127-50.7W
A	Givenchy Anchorage,	44	3869	53-18N	132-33W
A	Goat Cove	29	3738	52-46.5N	128-23.5W
A	Goldstream Harbour	21	3727	51-43.5N	128-00.3W
A	Gordon Cove, Gillatt Arm	43	3894	53-02N	132-02W
C	Goski Bay Cove, Cowgaia Bay	42	3864	52-26N	131-33W
B	Green Bay	8	3512	49-43N	124-05W
A	Green Island Anchorage	21	3921	51-38.5N	127-50.4W
C	Greenspit, Khutze Inlet	33	3739	53-05N	128-31W
B	Growler Cove	11	3545/6	50-32.4N	126-37W
B	Hawkbay, Fin Island	33	3742	53-16N	129-22W
C	Helmcken Island Anchorage	10	3544	50-24N	125-52W
C	Home Bay	19	3932	51-23.7N	127-42.8W
C	Horsefly Cove	31	3738	52-55.3N	129-28.9W
B	Hoya Passage, Darwin Sound	42	3807	52-39N	131-42W
B	Ikeda Cove, Moresby Island	41	3809	52-18N	131-9.5W
A	Ire Inlet, Anger Island	35	3741	53-30N	129-56W
C	James Bay	27	3962	52-42N	128-12W
B	Jones Cove	18	3550	51-15N	127-45W
C	KeeWeeNa Bay, Kunghit Island	40	3825	52-06N	130-57W
A	Keith Anchorage	21	3727	51-39N	128-05W
A	Kelp Passage Anchorage	38	3927	54-01N	130-16W
A	Kitsaway Anchorage	36	3743	53-37N	128-53W
C	Kynoch Inlet	28	3962	52-44.8N	127-54W
A	Klewngugit Inlet	36	3772	53-41N	129-44W
A	Kumealon Island Anchorage	38	3773	53-51N	130-01W
A	Kwakume Inlet	22	3935	51-42N	127-52W

B	Kynumpt Bay & Coves	24	3787	52-12N	128-10W
B	Laura Bay	14	3515	50-49.4N	126-34.1W
C	Legace Bay	38	3963	54-31N	130-14W
C	Loretta Island cove	37	3743	53-44N	128-52W
A	Lowe Inlet	35	3772	53-33N	129-35W
A	Mary Basin	4	3676	49-47N	126-50W
C	McLeod Bay	10	3544	50-28N	125-59W
A	Milbrook Cove	19	3550	51-19.6N	127-44.1W
A	Miles Inlet Braham Island	17	3549/50	51-04N	127-34.7W
B	Musgrave Landing	6	3441	48-45N	123-33W
C	Napier Bay	15	3547	50-51N	126-51.2W
A	Newcombe Harbour, Pitt Island	36	3746	53-42N	130-05W
C	No Name Cove, W.of Humpback	9	3544	50-21.5N	125-41.9W
C	Nowish Cove	26	3734	52-31.3N	128-25.7W
B	Nowish Island S.W. Side	26	3734	52-31.3N	128-25.7W
C	Oatswish Bay	31	3962	52-55N	128-08W
C	Otter Cove	9	3539	50-19N	125-27W
A	Pamphlet Cove	6	3679	50-31N	127-39W
A	Peet Bay	18	3552	51-09.8N	127-04.2W
A	Penrose Island Coves	20	3932	51-30.1N	127-42.6W
C	Poison Cove	30	3962	52-54N	128-02W
A	Port Blackney, Boat Inlet	25	3710/28	52-19N	128-22W
C	Port Blackney, Oliver Cove	25	3710/28	52-19N	128-21W
A	Potts Lagoon	12	3545/6	50-33.9N	126-27.2W
A	Queen Cove	4	3676	49-53N	126-59W
A	Rescue Bay	26	3711	52-31N	128-17W
C	Resolution Cove	3	3675	49-36N	126-31W
C	Retreat Cove	7	3442	48-56N	123-30W
C	Ripon Island N.W. Corner	20	3932	51-29.1N	127-39.9W
C	Rock Inlet	22	3785	51-52N	127-51W
C	Safety Cove	20	3727	51-32N	127-55W
A	Sea Otter Inlet & Crab Cove.	22	3727	51-50N	128-03W
C	Secretary Island	7	3442	48-57.7N	123-35.2W
B	Security Cove, Englefield Int	44	3865	53-04N	132-17W
A	Shelter Bay	17	3549/50	50-58N	127-27W
A	Shoal Harbour	14	3515	50-44.3N	126-30.3W
B	Small Cove, Louscoone Inlet	40	3743	52-08N	131-13W
C	Smithers Island Anchorages	29	3737	52-46N	129-04W
C	Soulsby Cove, Gowgaia Bay	41	3864	52-24N	131-33W
C	Sperm Bay, Flamingo Inlet	40	3858	52-13N	131-21W
A	Spicer Island Achorage	37	3747	53-45N	130-21.5W
A	Strachan Cove in Strachan Bay	18	3552	51-09.6N	127-28.3W
C	The Trap, Claydon Island	23	3729	52-02N	127-57W
A	Thursdon Bay Lagoon	9	3539	50-22N	125-19W
A	Tod Inlet	6	3441	48-34N	123-28W
C	Towry Head	13	3543	50-39.7N	125-30.6W
A	Treadwell Bay	17	3548/49/50/52	51-06N	127-32.2W
A	Troup Narrows	25	3720	52-17.1N	127-59.5W
A	Two Mountain Bay, Tasu Sound	43	3859	52-48N	132-00W
A	Unnamed Cove	3	3673	49-17.8N	125-58.3W
C	Valdes Bay	3	3675	49-44N	126-29W
B.	Volcanic Cove	4	3682	49-59N	127-14W
A	Waddington Bay	13	3515	50-43N	126-37W
B	Wakes Cove	8	3475	49-07.6N	123-42.2W
A.B.	Walker Group Anchorage	15	3549	50-53.9N	127-31.8W
A	Weinberg Inlet, Estevan Sound	33	3742/19	53-08N	129-32.1W
B	Windy Bay, Sheep Passage	29	3962	52-46.8N	128-12.5W
A	Winter Inlet	39	3992/94	54--48.4N	130-26W
B.C.	Zumtela Bay	39	3963	54-35N	130-22W